

**COMMERCIAL DEVELOPMENT OPPORTUNITY
LOOP 1604 / U. S. HIGHWAY 181
SAN ANTONIO, TEXAS**

LOCATION: The property is located on the north corner of U. S. Highway 181 and Southeast Loop 1604.

SIZE: 6.394 Acres

FRONTAGE: Approximately 502.25 feet along Loop 1604
Approximately 619.44 feet along Highway 181
Approximately 246.86 feet along Laguna Road

UTILITIES: **Electricity:** City Public Service indicates it has a 3-phase line along S. E. Loop 1604.

Sewer: Septic is required.

Water: The City of Elmendorf indicates it has a 6 inch water main along Highway 181 and S. E. Loop 1604 on the property frontage.

Gas: Not Available.

Prospective buyers should retain an independent engineer to verify the location, accessibility and available capacity of all utilities.

ZONING: The property is unzoned in Bexar County outside the city limits of San Antonio; however, it is within the San Antonio Extraterritorial Jurisdiction.

Prospective buyers should verify the zoning and permitted uses for the property with the appropriate governing authority.

DEMOGRAPHICS:

	3 - mile	5 - mile
2025 Population Estimates:	5,733	14,214
Average Household Income:	\$88,337	\$97,848

Source: U. S. Bureau of the Census, 2020 Census of Population and Housing. ESRI forecasts for 2025 and 2030.

TRAFFIC COUNT:

Most recent (2024) Texas Department of Transportation maps indicate 23,191 vehicles per day on U. S. Highway 181 just northwest of the property and 23,888 vehicles per day southeast of the intersection. The maps also show 7,073 vehicles on Loop 1604 northeast of its intersection with Highway 181 and 6,186 vehicles per day southwest of the intersection.

FLOOD PLAIN:

Federal Emergency Management Agency maps do not appear to indicate any 100-year flood plain on the property

TOPOGRAPHY:

The property is generally level to a gentle southerly slope.

EASEMENTS:

There are two electrical easements to service the property.

DEED RESTRICTIONS:

None of record.

AREA DEVELOPMENT:

Developments in the intersection area include a Valero Corner Store and Hot Stuff Pizza.

POTENTIAL USE:

The property's major intersection location offers opportunity for a variety of retail and commercial services.

INVESTMENT:

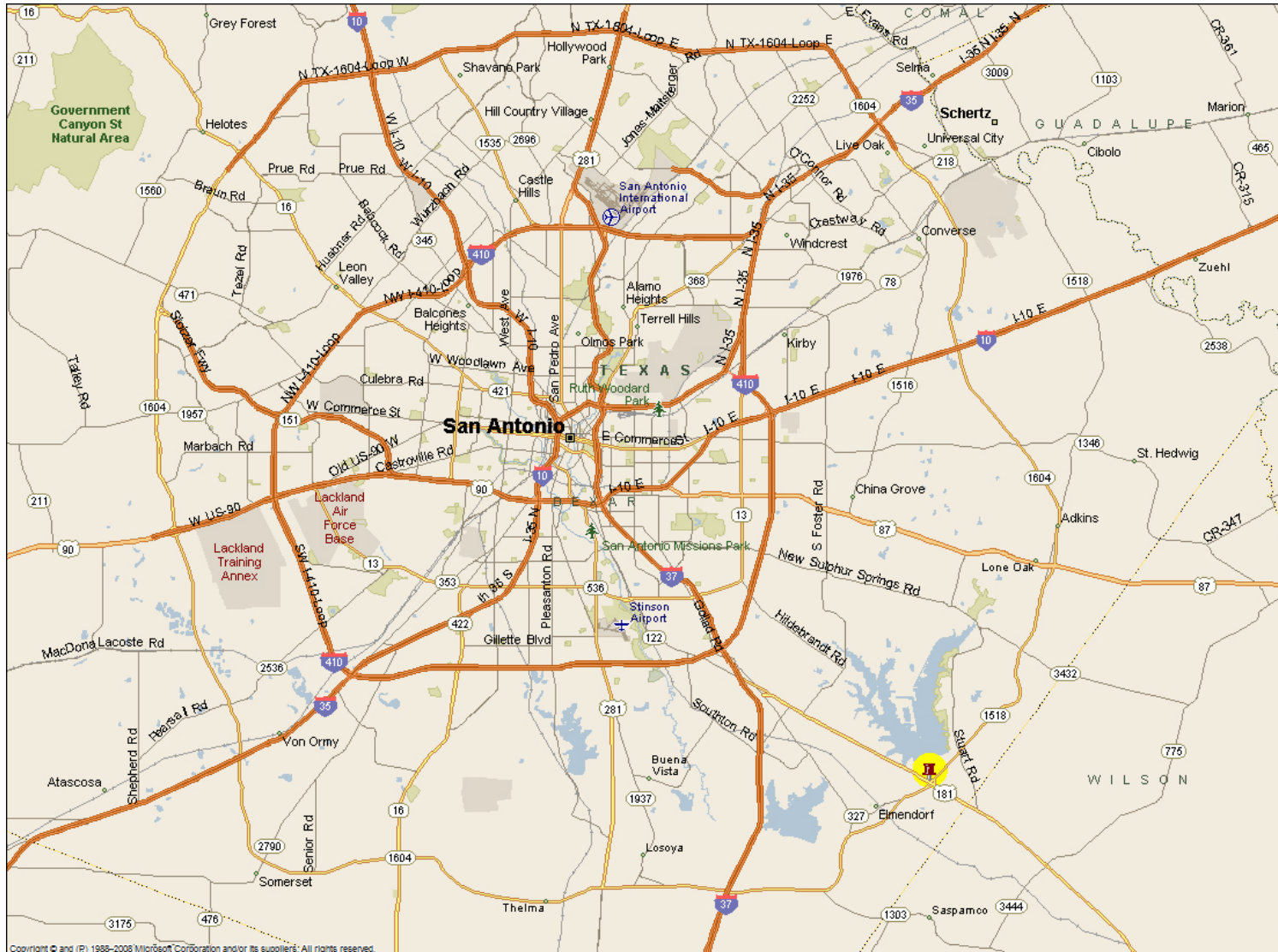
\$2,785,226.40; \$10.00 per square foot

COMMENTS:

- The corner location makes the site one of the most appealing development options in the area.
- The property is located at a signalized intersection.

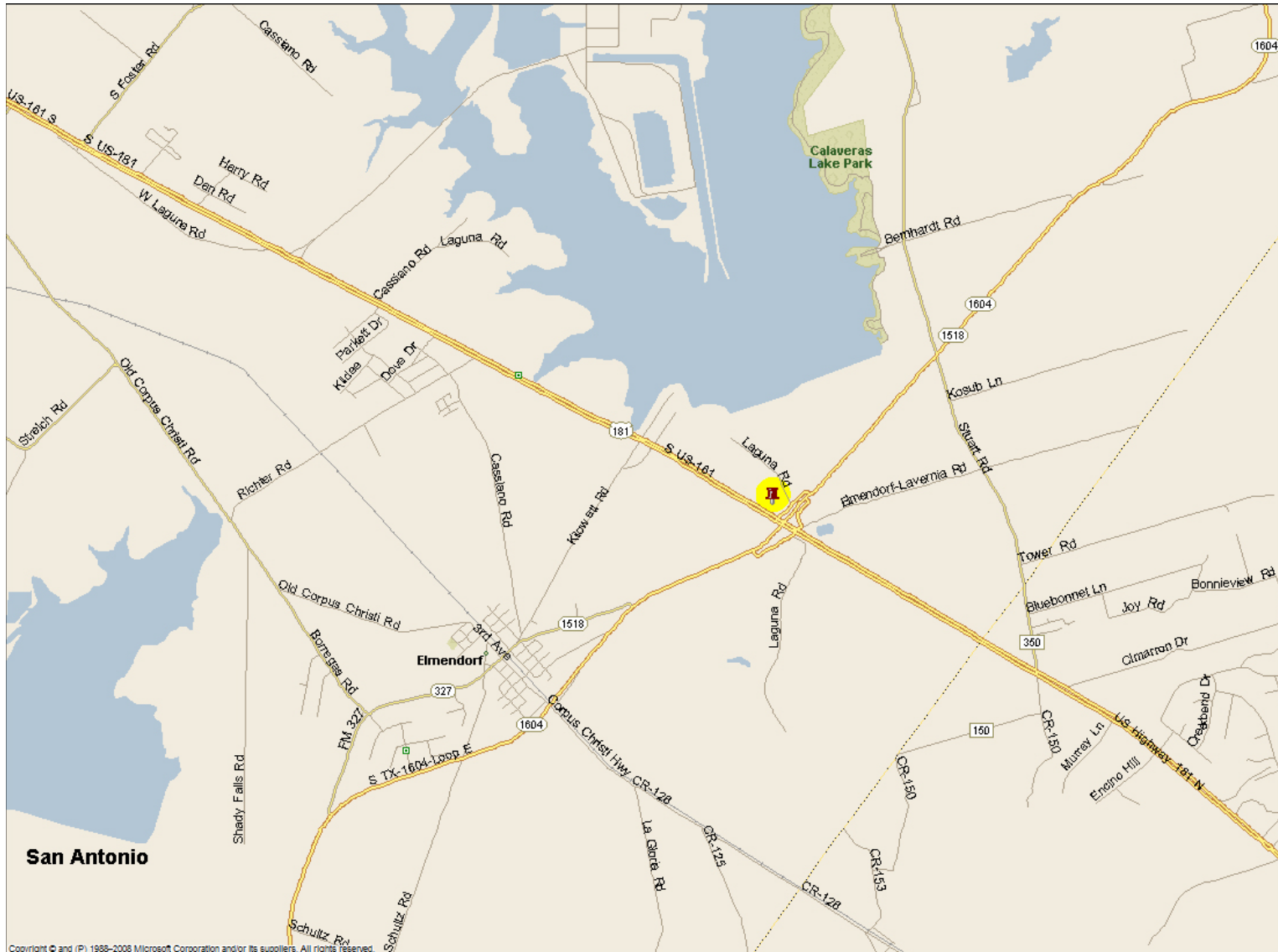
FOR INFORMATION CONTACT: BART WILSON OR MATT HOWARD
 Phone: (210) 496-5800 • Fax: (210) 496-5809 • Email bwilson@roalson.com / mhoward@roalson.com
www.roalson.com

Location Map



This information is furnished by Roalson Interests, a Texas licensed real estate broker. All information furnished regarding this property is from sources deemed reliable, however, no independent investigation of these sources and no warranty or representation is made or implied as to the accuracy or completeness thereof and same is submitted subject to errors, omissions, change of price or other conditions, prior sale, lease or withdrawal, from market without notice.

Area Map



This information is furnished by Roalson Interests, a Texas licensed real estate broker. All information furnished regarding this property is from sources deemed reliable, however, no independent investigation of these sources and no warranty or representation is made or implied as to the accuracy or completeness thereof and same is submitted subject to errors, omissions, change of price or other conditions, prior sale, lease or withdrawal, from market without notice.



This information is furnished by Roalson Interests, a Texas licensed real estate broker. All information furnished regarding this property is from sources deemed reliable, however, no independent investigation of these sources and no warranty or representation is made or implied as to the accuracy or completeness thereof and same is submitted subject to errors, omissions, change of price or other conditions, prior sale, lease or withdrawal, from market without notice.



This information is furnished by Roalson Interests, a Texas licensed real estate broker. All information furnished regarding this property is from sources deemed reliable, however, no independent investigation of these sources and no warranty or representation is made or implied as to the accuracy or completeness thereof and same is submitted subject to errors, omissions, change of price or other conditions, prior sale, lease or withdrawal, from market without notice.

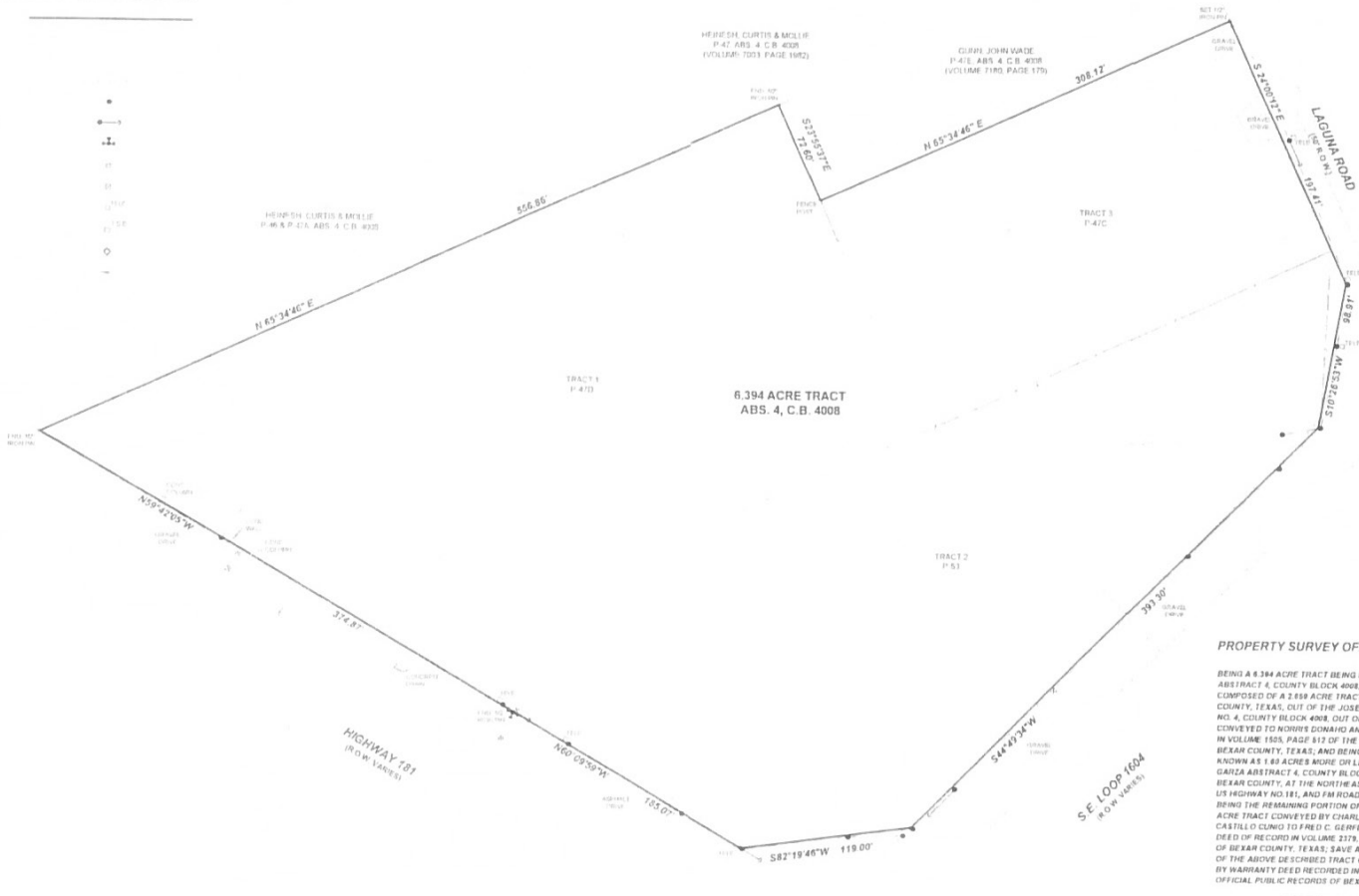
NOTES:

1. TLOOT MONUMENTS FOUND AT ALL CORNER, UNLESS OTHERWISE NOTED.
2. THIS PROPERTY IS NOT SITUATED WITHIN A SPECIAL FLOOD HAZARD AREA AS IDENTIFIED BY THE FLOOD INSURANCE RATE MAP (FIRM) NO. 48029C0075E, DATED FEBRUARY 10, 1998.

LEGEND

PROPERTY LINE	—————
OVERHEAD ELECTRIC	—•—•—
EDGE OF PAVEMENT	—+—+—
WIRE FENCE	—x—x—
POWER POLE	•
POWER POLE WITH WIRE	•—
FIRE HYDRANT	⊕
WATER VALVE	⊖
WATER METER	⊙
TELEPHONE SPICE BOX	⊕
TRAFFIC SIGNAL BOX	⊖
STREET LIGHT	⊙
SIDE	—

North
Scale: 1" = 50'



PROPERTY SURVEY OF:

BEING A 6.394 ACRE TRACT BEING PARCEL P-47C, P-47D AND P-62L ABSTRACT 4, COUNTY BLOCK 4008, IN BEXAR COUNTY, TEXAS, BEING COMPOSED OF A 2.858 ACRE TRACT OF LAND SITUATED IN BEXAR COUNTY, TEXAS, OUT OF THE JOSSE DE LA GARZA GRANT, ABSTRACT NO. 4, COUNTY BLOCK 4008, OUT OF THAT 4.392 ACRE TRACT CONVEYED TO HONORIO DOMINGO AND DESCRIBED IN DEED RECORDED IN VOLUME 1555, PAGE 812 OF THE REAL PROPERTY RECORDS OF BEXAR COUNTY, TEXAS; AND BEING A 2.541 ACRE TRACT OF LAND KNOWN AS 1.83 ACRES MORE OR LESS OUT OF THE JOSEFA DE LA GARZA ABSTRACT 4, COUNTY BLOCK 4008, SITUATED IN SOUTHEAST BEXAR COUNTY, AT THE NORTHEAST CORNER OF INTERSECTION OF US HIGHWAY NO. 181, AND FM ROAD 1604, (FORMERLY FM ROAD 1918), BEING THE REMAINING PORTION OF THAT CERTAIN ORIGINAL 2.85 ACRE TRACT CONVEYED BY CHARLIE CUNDO AND WIFE, ANTONIO CASTILLO CUNDO TO FRED C. GERBERS AND WIFE, ANNIE GERBERS BY DEED OF RECORD IN VOLUME 2378, PAGE 916 OF THE DEED RECORDS OF BEXAR COUNTY, TEXAS, SAVE AND EXCEPT THAT CERTAIN PARCEL OF THE ABOVE DESCRIBED TRACT CONVEYED TO JOHN WADE OLSON BY WARRANTY DEED RECORDED IN VOLUME 1180, PAGE 179 OF THE OFFICIAL PUBLIC RECORDS OF BEXAR COUNTY, TEXAS.

CERTIFICATION

I, the undersigned, certify that the above plat is true and correct according to an official survey made on this ground under my supervision and that there are no unlocated encumbrances or easements of record on this property, and that all buildings and other structures located on this property are shown as shown above.

THOMAS FLORES
2230
REVISED MAY 9, 2008

Flores & Company Inc.
Consulting Engineers
12915 Jones McInnisgeig, Suite 801
San Antonio, Texas 78247
Phone 210 480 9987 Fax 210 480 0920



VOLUME 837, PAGE 451
VOLUME 847, PAGE 41

This information is furnished by Roalson Interests, a Texas licensed real estate broker. All information furnished regarding this property is from sources deemed reliable, however, no independent investigation of these sources and no warranty or representation is made or implied as to the accuracy or completeness thereof and same is submitted subject to errors, omissions, change of price or other conditions, prior sale, lease or withdrawal, from market without notice.

DEMOGRAPHIC OVERVIEW

September 16, 2025

LOOP 1604 AT HIGHWAY 181

	3.0 Miles:	5.0 Miles:	7.0 Miles:
Population			
2020 Census	5,161	12,721	26,198
2025 Estimate	5,733	14,214	33,322
5 Year Projection	6,779	17,613	44,159
Households			
2020 Census	1,841	4,444	9,083
2025 Estimate	2,119	5,103	11,565
5 Year Projection	2,558	6,394	15,428
2025 Population by Race			
White	53.0%	54.9%	54.6%
Black	1.5%	1.9%	2.5%
Asian or Pacific Islander	0.7%	0.7%	0.8%
American Indian	1.3%	1.1%	1.2%
2025 Population by Ethnicity			
Hispanic Origin	61.3%	57.6%	57.2%
2025 Total Housing Units			
Owner-Occupied	1,832	4,446	10,223
Renter-Occupied	287	657	1,342
Average Household Size	2.70	2.78	2.88
2025 Household Income			
Income \$ 0 - \$15,000	6.7%	7.6%	6.4%
Income \$ 15,000 - \$24,999	8.5%	7.0%	6.0%
Income \$ 25,000 - \$34,999	10.2%	8.3%	6.8%
Income \$ 35,000 - \$49,999	12.0%	11.1%	9.1%
Income \$ 50,000 - \$74,999	17.7%	15.8%	15.7%
Income \$ 75,000 - \$99,999	11.8%	11.7%	11.2%
Income \$ 100,000 - \$149,999	18.1%	20.0%	20.3%
Income \$ 150,000 - \$199,999	7.3%	9.7%	11.8%
Income \$200,000 +	7.5%	8.9%	12.6%
Average Household Income	\$88,337	\$97,848	\$114,832
Median Household Income	\$66,952	\$75,400	\$86,609
Per Capita Income	\$31,895	\$35,190	\$39,677

Source: U.S. Bureau of the Census, 2020 Census of Population and Housing. ESRI forecasts for 2025 and 2030.

This information is furnished by Roalson Interests, a Texas licensed real estate broker. All information furnished regarding this property is from sources deemed reliable, however, no independent investigation of these sources and no warranty or representation is made or implied as to the accuracy or completeness thereof and same is submitted subject to errors, omissions, change of price or other conditions, prior sale, lease or withdrawal, from market without notice.

PROPERTY DISCLOSURE STATEMENT

As to the subject property, Roalson Interests ("Broker") makes no warranties, representations or guarantees regarding the structural integrity, soundness or suitability, for any purpose, of any improvements which may be located on the property. Furthermore, Broker makes no warranties, representations or guarantees regarding any prior uses of the property or the nature and condition of the property, including, without limitation, (1) the water, soil and geology and the existence of any environmental hazards or conditions thereon (including, but not limited to, the presence of underground storage tanks, asbestos, radon, contaminated soil or hazardous substances), or the property's compliance with any applicable laws rules or regulations regarding such substances; and (2) the compliance of the property or its operation (past, present or future) with any building codes, laws, ordinances or regulations of any government or other body.

Broker does not have the technical expertise to either determine whether any improvements are in compliance with ADA requirements or to advise a principal on the requirements of the ADA. You are advised to contact an attorney, contractor, architect, engineer or other qualified professional of your own choosing to determine to what degree, if at all, ADA impacts the subject property.

Regarding the above items, any potential PURCHASER will rely solely on its own investigation of the property. Any information provided or to be provided, with respect to the property by Broker was obtained from sources deemed reliable but is in no way warranted or guaranteed by Broker. Broker has not made any independent investigation or verification of such information, and does not make any representations as to the accuracy or completeness of such information.

**BROKER: ROALSON INTERESTS
BUILDING 2, SUITE 206
2338 NORTH LOOP 1604 W.
SAN ANTONIO, TEXAS 78248**



Information About Brokerage Services

Texas law requires all real estate license holders to give the following information about brokerage services to prospective buyers, tenants, sellers and landlords.

11-03-2025



TYPES OF REAL ESTATE LICENSE HOLDERS:

- **A BROKER** is responsible for all brokerage activities, including acts performed by sales agents sponsored by the broker.
- **A SALES AGENT** must be sponsored by a broker and works with clients on behalf of the broker.

A BROKER'S MINIMUM DUTIES REQUIRED BY LAW (A client is the person or party that the broker represents):

- Put the interests of the client above all others, including the broker's own interests;
- Inform the client of any material information about the property or transaction received by the broker;
- Answer the client's questions and present any offer to or counter-offer from the client; and
- Treat all parties to a real estate transaction honestly and fairly.

WRITTEN AGREEMENTS ARE REQUIRED IN CERTAIN SITUATIONS: A license holder who performs brokerage activity for a prospective buyer of residential property must enter into a written agreement with the buyer before showing any residential property to the buyer or if no residential property will be shown, before presenting an offer on behalf of the buyer. This written agreement must contain specific information required by Texas law. For more information on these requirements, see section 1101.563 of the Texas Occupations Code. **Even if a written agreement is not required, to avoid disputes, all agreements between you and a broker should be in writing and clearly establish: (i) the broker's duties and responsibilities to you and your obligations under the agreement; and (ii) the amount or rate of compensation the broker will receive and how this amount is determined.**

A LICENSE HOLDER CAN REPRESENT A PARTY IN A REAL ESTATE TRANSACTION:

AS AGENT FOR OWNER (SELLER/LANDLORD): The broker becomes the property owner's agent through an agreement with the owner, usually in a written listing to sell or property management agreement. An owner's agent must perform the broker's minimum duties above and must inform the owner of any material information about the property or transaction known by the agent, including information disclosed to the agent by the buyer or buyer's agent. **An owner's agent fees are not set by law and are fully negotiable.**

AS AGENT FOR BUYER/TENANT: The broker becomes the buyer/tenant's agent by agreeing to represent the buyer, usually through a written representation agreement. A buyer's agent must perform the broker's minimum duties above and must inform the buyer of any material information about the property or transaction known by the agent, including information disclosed to the agent by the seller or seller's agent. **A buyer/tenant's agent fees are not set by law and are fully negotiable.**

AS AGENT FOR BOTH - INTERMEDIARY: To act as an intermediary between the parties the broker must first obtain the written agreement of *each party* to the transaction. The written agreement must state who will pay the broker and, in conspicuous bold or underlined print, set forth the broker's obligations as an intermediary. A broker who acts as an intermediary:

- Must treat all parties to the transaction impartially and fairly;
- May, with the parties' written consent, appoint a different license holder associated with the broker to each party (owner and buyer) to communicate with, provide opinions and advice to, and carry out the instructions of each party to the transaction.
- Must not, unless specifically authorized in writing to do so by the party, disclose:
 - that the owner will accept a price less than the written asking price;
 - that the buyer/tenant will pay a price greater than the price submitted in a written offer; and
 - any confidential information or any other information that a party specifically instructs the broker in writing not to disclose, unless required to do so by law.

A LICENSE HOLDER CAN SHOW PROPERTY TO A BUYER/TENANT WITHOUT REPRESENTING THE BUYER/TENANT IF:

- The broker has not agreed with the buyer/tenant, either orally or in writing, to represent the buyer/tenant;
- The broker is not otherwise acting as the buyer/tenant's agent at the time of showing the property;
- The broker does not provide the buyer/tenant opinions or advice regarding the property or real estate transactions generally; and
- The broker does not perform any other act of real estate brokerage for the buyer/tenant.

Before showing a residential property to an unrepresented prospective buyer, a license holder must enter into a written agreement that contains the information required by section 1101.563 of the Texas Occupations Code. The agreement may not be exclusive and must be limited to no more than 14 days.

LICENSE HOLDER CONTACT INFORMATION: This notice is being provided for information purposes. It does not create an obligation for you to use the broker's services. Please acknowledge receipt of this notice below and retain a copy for your records.

Roalson Interests	9016452-BB	bwilson@roalson.com	210-496-5800
Name of Sponsoring Broker (Licensed Individual or Business Entity)	License No.	Email	Phone
James Bartlett Wilson	452080-B	bwilson@roalson.com	210-389-4444
Name of Designated Broker of Licensed Business Entity, if applicable	License No.	Email	Phone
Name of Licensed Supervisor of Sales Agent/Associate, if applicable	License No.	Email	Phone
Matthew William Howard	603462-SA	mhoward@roalson.com	210-865-4411
Name of Sales Agent/Associate	License No.	Email	Phone

Buyer/Tenant/Seller/Landlord Initials

Date